





Sources: Esri, HERE, Garmin, USGS, Intermap, INCREMENT P, NRCan, Esri Japan, METI, Esri China (Hong Kong), Esri Korea, Esri (Thailand), NGCC, (c) OpenStreetMap contributors, and the GIS User Community


2044 Noise Contours		Annual Airport Noise Contours		
 MANA (60 dB Ldn)		 HANA (65 dB Ldn)		
 HANA (65 dB Ldn)		 MANA (60 dB Ldn)		
A	2020 Aircraft Noise Contours			
REV. ID	DESCRIPTION	CHK	APPD	DATE

MAP TITLE

Auckland International Airport  
2020 Annual Aircraft Noise Contours (AANC)  
with Aircraft Noise Areas

1:9,000

 0 75 150 300 M





PROJECT		Auckland Airport Noise Contours	
MAP NO.	2020_AANoiseContours	REV.	A